









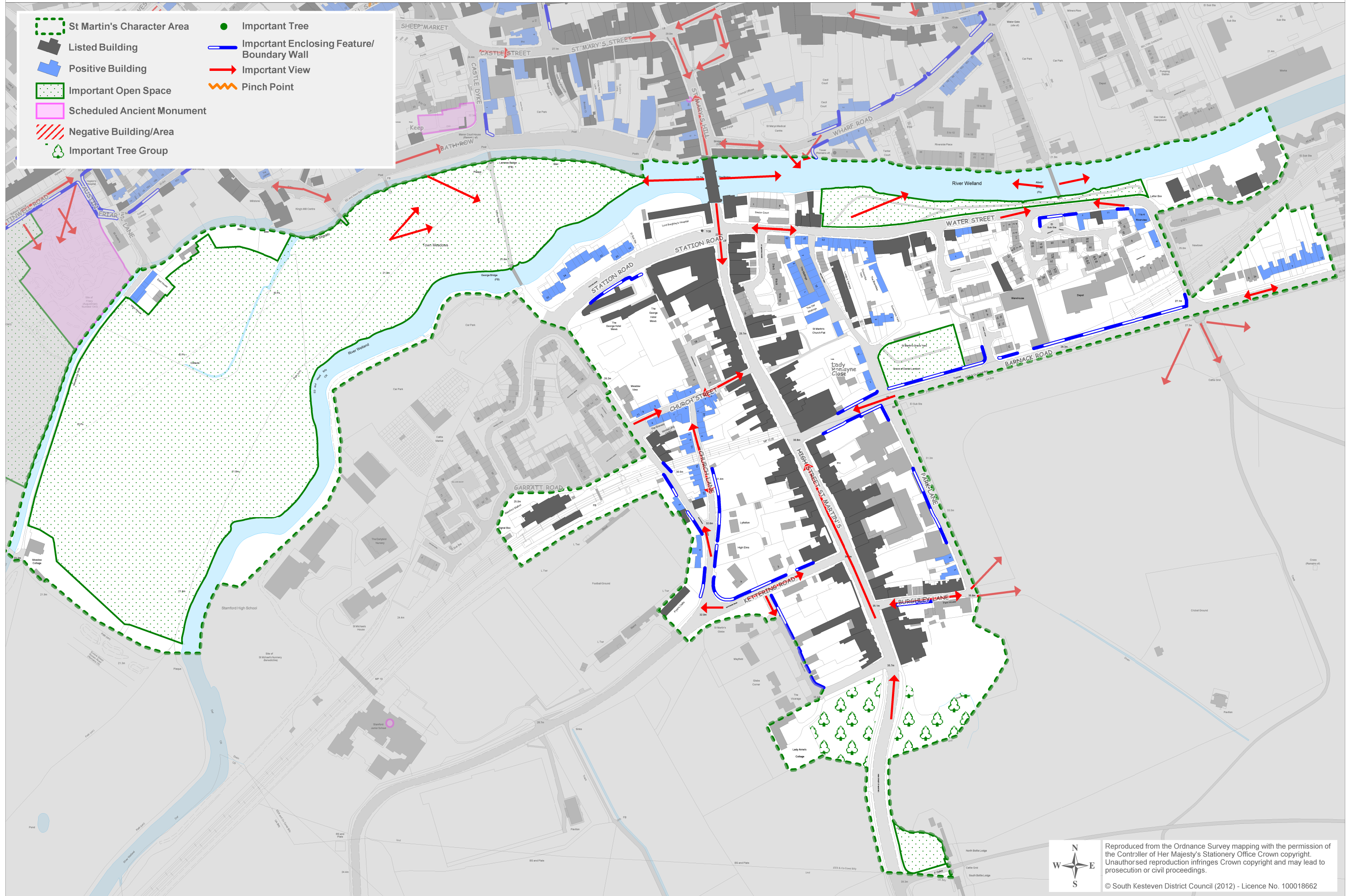


Analysis Map of St Martin's Character Area

 St Martin's Character Area	 Important Tree
 Listed Building	 Important Enclosing Feature/ Boundary Wall
 Positive Building	 Important View
 Important Open Space	 Pinch Point
 Scheduled Ancient Monument	
 Negative Building/Area	
 Important Tree Group	



Reproduced from the Ordnance Survey mapping with the permission of the Controller of Her Majesty's Stationery Office Crown copyright. Unauthorised reproduction infringes Crown copyright and may lead to prosecution or civil proceedings.
© South Kesteven District Council (2012) - Licence No. 100018662