












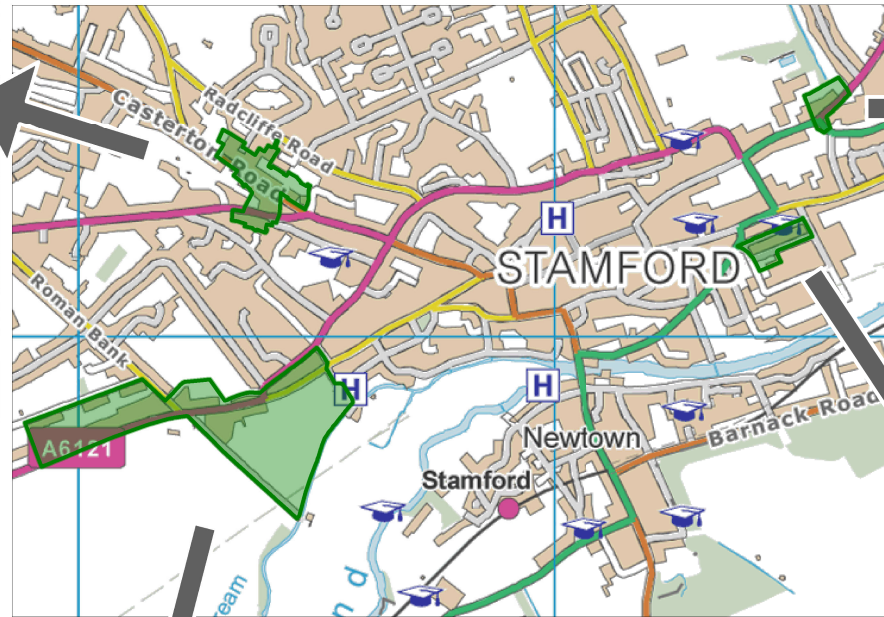
Analysis Map of 19th Century Character Areas

-  19th Century Character Areas
-  Listed Building
-  Positive Building
-  Important Open Space
-  Scheduled Ancient Monument
-  Negative Building/Area
-  Important Grass Verge
-  Important Tree
-  Important Enclosing Feature/
Boundary Wall
-  Important View
-  Pinch Point

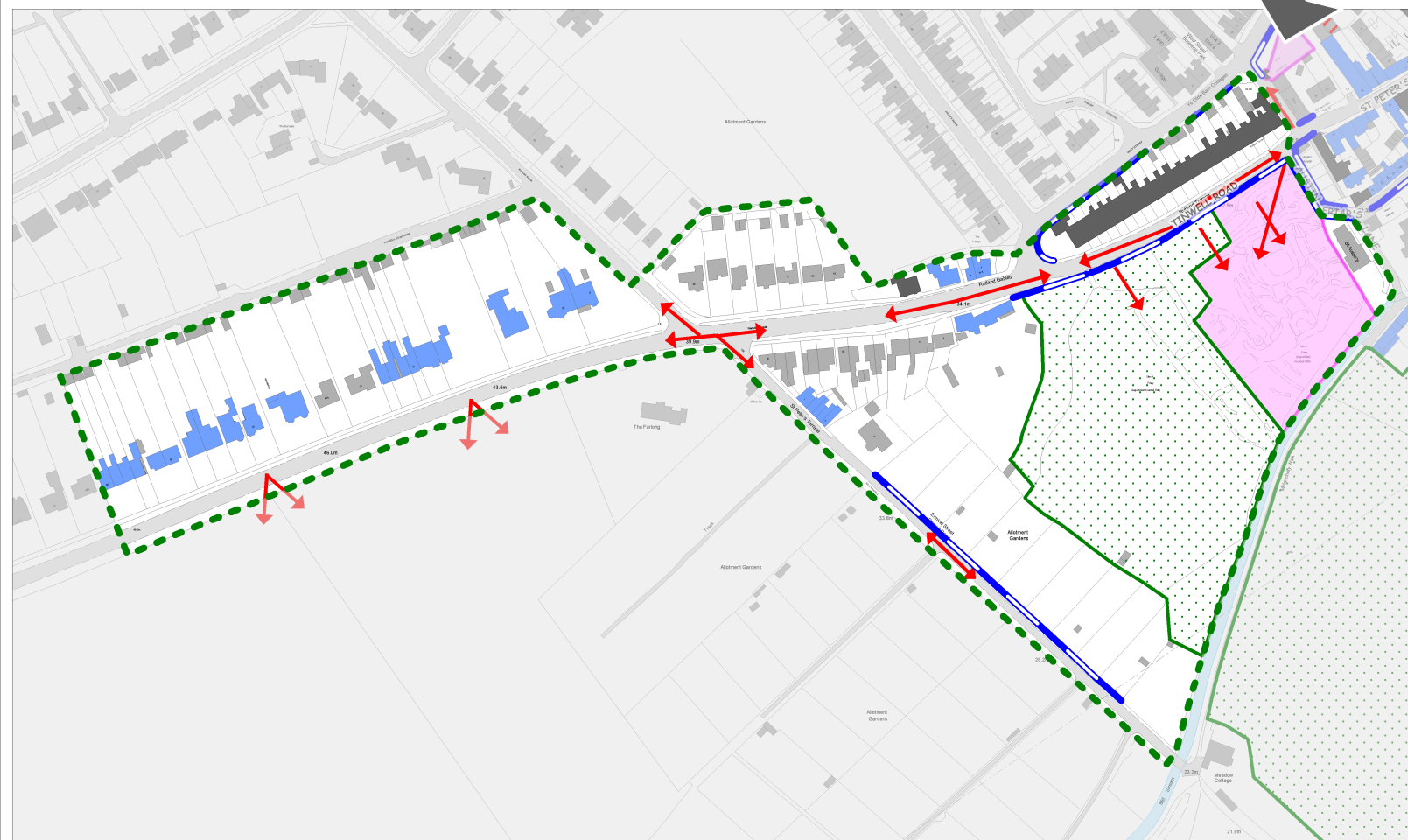
Casterton Road, Empingham Road



Ryhall Road



Rutland Terrace, Tinwell Road, Waterfurlong Road



Adelaide Street



Reproduced from the Ordnance Survey mapping with the permission of the Controller of Her Majesty's Stationery Office Crown copyright. Unauthorised reproduction infringes Crown copyright and may lead to prosecution or civil proceedings.

© South Kesteven District Council (2012) - Licence No. 100018662