


































Key to map symbology

	Areas outside South Kesteven District	
	Inset map boundaries	
	Existing Employment Areas (Policy E4)	
	Land for Strategic Employment Development (Policies E1; E2)	
	Land for Employment Development (Policy E3)	
	Land for Housing Development (various policies apply - see below*)	
	Prince William of Gloucester Barracks (Policy GR3-H4)	
	Grantham Urban Area (Policy H2)	
	Town Centres (Policies GR4, STM2, BRN2, DEP2)	
	Primary Shopping Frontage (Policies GR2, STM2, BRN2, DEP2)	
	Secondary Shopping Frontage (Policies STM2, BRN2, DEP2)	
	Local Wildlife Sites (LWS) (Policy EN2)	
	Candidate Local Wildlife Sites (CLWS) (Policy EN2)	
	Ancient Woodland (Policy EN2)	
	Sites of Special Scientific Interest (SSSI) (Policy EN2)	
	Special Areas of Conservation (SAC) (Policy EN2)	
	Sites of Nature Conservation Interest (SNCI) (Policy EN2)	
	Grantham Air Quality Management Area (AQMA) (Policy EN4)	
	Flood Zone 3b (Policy EN5)	<p><i>*The following policies apply:</i> Grantham: GR3-H1; GR3-H2; GR3-H3; GR3-H4. Stamford: STM1-H1; STM1-H2. Bourne: BRN1-H1. The Deepings: DEP1-H1; DEP1-H2. Larger Villages: LV-H1; LV-H2; LV-H3; LV-H4; LV-H5; LV-H6; LV-H7; LV-H8; LV-H9; LV-H10; LV-H11; LV-H12.</p>
	Flood Zone 3 (Policy EN5)	
	Flood Zone 2 (Policy EN5)	
	Historic Parks and Gardens (Policies EN6; GR1)	
	Conservation Areas (Policy EN6)	
	Ancient Monuments (Policy EN6)	
	Grantham Canal (Policies E7; E9)	
	Mineral Safeguarding Areas: Site Specific**	<p><i>**Sites taken from the 'Lincolnshire Minerals and Waste Local Plan' (Lincolnshire County Council, 2017).</i></p>
	Mineral Safeguarding Areas: Sand and Gravel**	
	Mineral Safeguarding Areas: Limestone**	
	Regionally Important Geological Sites (RIGS) (Policy EN2)	
	Local Geological Sites (LGS) (Policy EN2)	
	Candidate Local Geological Sites (CLGS) (Policy EN2)	